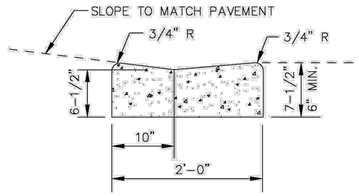

DROP CURB

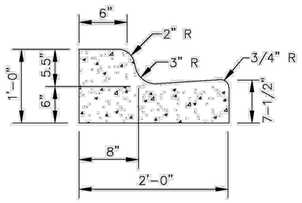

TYPE "F" CURB & GUTTER

CONCRETE CURB AND GUTTER DETAIL

ENGINEERING STANDARDS 2025

REVISIONS BY	DATE	ENGINEERING DIVISION CITY OF POMPANO BEACH	CONCRETE CURB AND GUTTER
S.S.	07-2016	SCALE: N.T.S.	DATE: MAY 2022 DWG. NO. 300-1

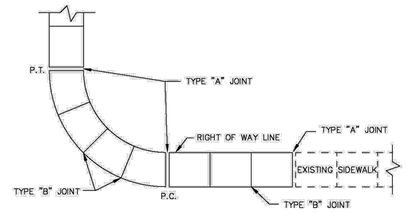

PLAN

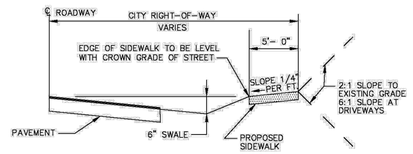

TYPICAL SIDEWALK SECTION

SIDEWALK DETAILS

ENGINEERING STANDARDS 2025

REVISIONS BY	DATE	ENGINEERING DIVISION CITY OF POMPANO BEACH	SIDEWALK DETAILS
		SCALE: N.T.S.	DATE: JUNE 2022 DWG. NO. 301-1

TABLE OF SIDEWALK JOINTS	
TYPE	LOCATION
"A"	JOINT SHALL BE PLACED AT P.C. AND P.T. OF CURVES, JUNCTION OF EXISTING SIDEWALKS, EVERY 60' ON NEW SIDEWALKS AND WHERE SIDEWALKS ABUT CONCRETE CURBS, DRIVEWAYS AND SIMILAR STRUCTURES.
"B"	JOINT SHALL BE PLACED 5'-0" CENTER
"C"	JOINT SHALL BE PLACED AT 20' INTERVALS

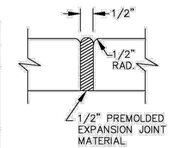

TYPE "A" JOINT

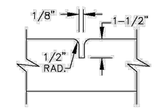

TYPE "B" JOINT

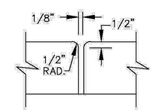

TYPE "C" JOINT

NOTE: SIDEWALK SHALL BE 4" THICK EXCEPT IN DRIVEWAYS WHERE THE THICKNESS SHALL BE 6".

SIDEWALK DETAILS

ENGINEERING STANDARDS 2025

REVISIONS BY	DATE	ENGINEERING DIVISION CITY OF POMPANO BEACH	SIDEWALK DETAILS
		SCALE: N.T.S.	DATE: JUNE 2022 DWG. NO. 301-2

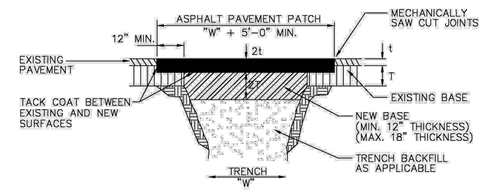

PERPENDICULAR ROAD CROSSINGS (TYPE III)

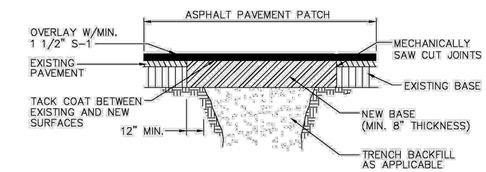

STANDARD PARALLEL ROAD RESTORATION (TYPE IV)

SURFACE RESTORATION

ENGINEERING STANDARDS 2025

REVISIONS BY	DATE	ENGINEERING DIVISION CITY OF POMPANO BEACH	SURFACE RESTORATION
		SCALE: N.T.S.	DATE: MAY 2022 DWG. NO. 306-2

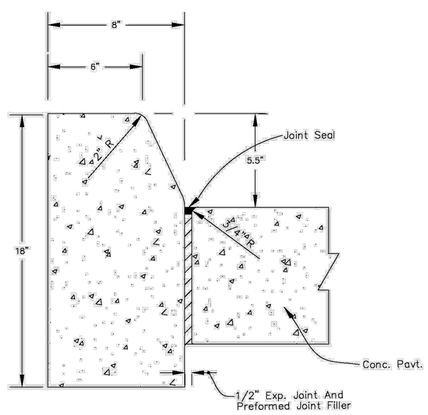

TYPE "D" CURB

NOTE

FOR USE ADJACENT TO CONCRETE OR FLEXIBLE PAVEMENT, CONCRETE SHOWN. EXPANSION JOINT, PREFORMED JOINT FILLER AND JOINT SEAL ARE REQUIRED BETWEEN CURBS AND CONCRETE PAVEMENT ONLY.

CONCRETE CURB DETAIL

ENGINEERING STANDARDS 2025

REVISIONS BY	DATE	ENGINEERING DIVISION CITY OF POMPANO BEACH	CONCRETE CURB
S.S.	01-2014		
S.S.	08-2015		
S.S.	07-2016	SCALE: N.T.S.	DATE: MAY 2022 DWG. NO. 300-2

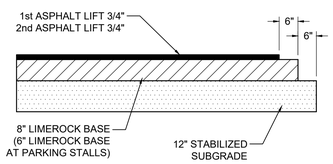

ASPHALTIC CONCRETE VEHICULAR:
FIRST LIFT - 3/4" FDOT - SP 9.5 (FINE MIX). SECOND (FINAL) LIFT - 3/4" FDOT - SP 9.5 (FINE MIX). ASPHALT SURFACE COURSE SHALL CONFORM TO THE REQUIREMENTS OF FDOT STANDARDS SPECIFICATIONS SECTIONS 330 AND 334. SECOND LIFT OF ASPHALT SHALL NOT BE PLACED UNTIL FINAL LANDSCAPE/HARDSCAPE HAS BEEN INSTALLED.

PRIME AND TACK COAT:
LIMEROCK BASE COURSE SHALL CONFORM TO THE REQUIREMENTS OF FDOT STANDARDS SPECIFICATIONS SECTION 300.
APPLICATION RATES:
PRIME COAT - 0.10 GALLONS PER SQ. YD.
TACK COAT - 0.08 GALLONS PER SQ. YD.

BASE:
8"/ 6" LIMEROCK BASE COMPACTED TO 98% OF MAXIMUM DENSITY (AASHTO T-180), LIMEROCK BASE TO CONFORM WITH THE REQUIREMENTS OF FDOT SPECIFICATIONS SECTIONS 200 AND 911.

SUBGRADE:
12" STABILIZED SUBGRADE COMPACTED TO 98% OF MAXIMUM DENSITY (AASHTO T-180); MINIMUM LBR = 40.

1 ASPHALT PAVEMENT DETAIL

NOT TO SCALE

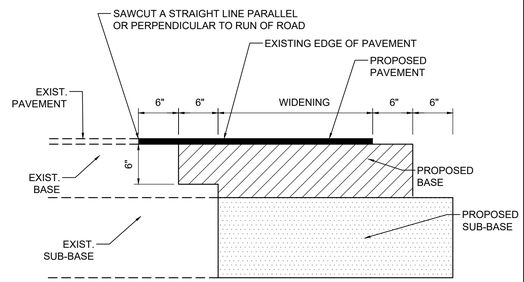

7 SAWCUT WIDENING DETAIL

NOT TO SCALE

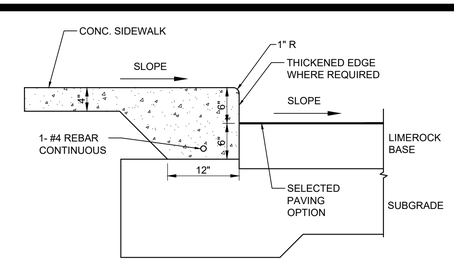

8 THICKENED EDGE SIDEWALK DETAIL

NOT TO SCALE

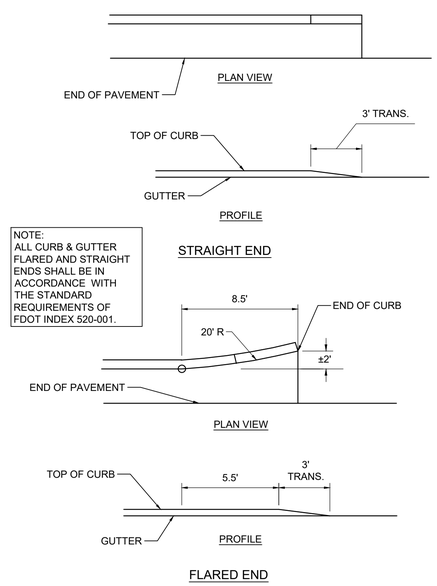

NOTE:
ALL CURB & GUTTER FLARED AND STRAIGHT ENDS SHALL BE IN ACCORDANCE WITH THE STANDARD REQUIREMENTS OF FDOT INDEX 520-001.

10 CURB & GUTTER FLARED AND STRAIGHT ENDS

NOT TO SCALE

KEITH
7200 West Atlantic Blvd.
Pompano Beach, FL 33060
PH: (954) 788-3400
Florida Engineering Business License: CA7928
Florida Surveyor and Mapper Business License: LB6860
Florida Landscape Architecture Business License: LC26000457

REVISIONS

NO.	DESCRIPTION	DATE

PRELIMINARY PLAN NOT FOR CONSTRUCTION

THESE PLANS ARE NOT FULLY PERMITTED AND ARE SUBJECT TO REVISIONS MADE DURING THE PERMITTING PROCESS.

RESPONSIBILITY FOR THE USE OF THESE PLANS PRIOR TO OBTAINING PERMITS FROM ALL AGENCIES HAVING JURISDICTION OVER THE PROJECT WILL FALL SOLELY UPON THE USER.

ISSUE DATE:	03/11/2026
DESIGNED BY:	CA
DRAWN BY:	BN
CHECKED BY:	CA
BID-CONTRACT:	

This item has been digitally signed and sealed by CHRISTOPHER T. ANDREONI, P.E. on the date adjacent to the seal.

CHRISTOPHER T. ANDREONI LICENSE No. 84184 STATE OF FLORIDA PROFESSIONAL ENGINEER

Signature must be verified on any electronic copies.

2026.04.10 16:12:59-04'00'

CHRISTOPHER T. ANDREONI, P.E.
FLORIDA REG. NO. 84184
(FOR THE FIRM)

CLIENT

RP POMPANO LLC

PROJECT

POMPANO BEACH CITY HALL & PARKING DECK

SHEET TITLE

PAVING, GRADING, AND DRAINAGE DETAILS

SHEET NUMBER	CP-501
PROJECT NUMBER	15083.00

STATUS: PRELIMINARY

Drawing name: H:\15083.00 - Downtown Pompano - RP Development LLC\Engineering\Cadd\Phase I (Infrastructure)\15083.00-CP-5XX-PH1.dwg

Plotted by: dellas On 4/9/2026 3:10 PM

DRC
PZ26-12000001
05/20/2026
DRC
PZ26-12000001
08/05/2026